

GENERAL ORDINANCE NO. 12, 2012

AN ORDINANCE AMENDING THE BOUNDARIES OF THE SIX (6) CITY COUNCILMANIC DISTRICTS.

WHEREAS, pursuant to Indiana Code § 36-4-6-3, each Indiana second class city must complete the redistricting of its councilmanic districts by no later than December 31, 2012; and

WHEREAS, such redistricting must be implemented by ordinance approved by the Common Council; and

WHEREAS, by Resolution No. 6, 2012, passed on May 10, 2012, the City Council authorized the City Legal Department to prepare new councilmanic districts for submission to the Council for consideration and action; and

WHEREAS, the councilmanic districts illustrated in Attached Exhibit "A" and the legal descriptions of such districts contained herein comply with the following statutory and council mandates:

1. Six (6) Councilmanic Districts;
2. Reasonably compact;
3. All precincts within a district are contiguous except for annexed lands that are not contiguous to the corporate limits of the City of Terre Haute;
4. Population deviation of no greater than ten percent (10%);
5. No precincts were split between multiple districts; and
6. The federal prison population of 3,260 inmates was removed from Precinct Honey Creek 9-A to reduce that precinct's total population from 4257 to 997.

SECTION 1. *Terre Haute City Code* Sec. 3-2 is hereby amended by the deletion of the current councilmanic districts and the insertion of the councilmanic districts herein provided:

Sec. 3-2 Six (6) Districts.

a. The Common Council shall be composed of nine (9) members, six (6) of whom are elected from districts and three (3) of whom are elected-at-large.

The City of Terre Haute is divided into six (6) councilmanic districts bounded as follows:

FIRST DISTRICT.

The First Councilmanic District shall be as follows: Starting at the Wabash River and Hulman Street; thence east along the center line of Hulman Street to the center line of 6th Street; thence south along the center line of 6th Street to the center line of Voorhees Street; thence east along the center line of Voorhees Street to the center line of 13th Street; thence north along the

center line of 13th Street to the center line of Hulman Street; thence east along the center line of Hulman Street to the center line of 19th Street; thence north along the center line of 19th Street to the center line of Crawford Street; thence east along the center line of Crawford Street to the center line of 25th Street; thence south along the center line of 25th Street to the center line of College Avenue; thence east along the center line of College Avenue to the centerline of Brown Avenue; thence south along the center line of Brown Avenue to the center line of Hulman Street; thence west along the center line of Hulman Street to the center line of 25th Street; thence south along the center line of 25th Street to the center line of Margaret Avenue; thence east along the centerline of Margaret Avenue to the eastern boundary of Precinct 9-C; thence following the meandering east and south boundary of Precinct 9-C to the southernmost corporate limits of the City of Terre Haute; thence following the meandering southern boundary of the corporate limits of the City of Terre Haute to the meandering southwestern boundary of the corporate limits of the City of Terre Haute; thence meandering along the western boundary of the corporate limits of the City of Terre Haute to the center of the Wabash River; thence meandering northerly along the center of the Wabash River to the point of beginning.

The First Councilmanic District contains within its boundaries the precincts which have heretofore been laid out and now known as precincts 1-B, 2-D, 3-A, 3-D, 8-B, 8-D, 8-E, Honey Creek 9-A, Honey Creek 9-B, and Riley 9-C.

SECOND DISTRICT.

The Second Councilmanic District shall be as follows: Starting at the intersection of Brown Avenue and Wabash Avenue; thence east along the center line of Wabash Avenue to the center line of Keane Avenue; thence north along the center line of Keane Avenue to the northernmost boundary of Precinct 9-E; thence east along the northernmost boundary of Precinct 9-E and following the meandering easternmost boundary of the corporate limits of the City of Terre Haute to include those portions of Precincts 9-E and 9-D which are not contiguous to the corporate limits; following the easternmost boundary of the corporate limits of the City of Terre Haute in a southerly direction to the center line of Margaret Avenue; thence west along the center line of Margaret Avenue to the center line of 25th Street; thence north along the center line of 25th Street to the center line of Hulman Street; thence east along the center line of Hulman Street to the center line of Brown Avenue; thence north along the center line of Brown Avenue to the center line of College Avenue; thence west along the center line of College Avenue to the center line of 25th Street; thence north along the center line of 25th Street to the center line of Poplar Street; thence east along the center line of Poplar Street to the center line of Brown Avenue; thence north along the center line of Brown Avenue to the point of beginning.

The Second Councilmanic District contains within its boundaries the precincts which have heretofore been laid out and now known as precincts 8-A, 8-C, 8-F, 8-G, Lost Creek 9-D, Lost Creek 9-E, Lost Creek 9-F, and Lost Creek 9-G.

THIRD DISTRICT.

The Third Councilmanic District shall be as follows: Starting at Haythorne Avenue and 13th Street; east along the center line of Haythorne Avenue to the center line of Alexander; thence south along the center line of Alexander to the center line of Wabash Avenue; thence westerly along the center line of Wabash Avenue to the center line of 25th Street; thence north along the center line of 25th Street to the center line of 3rd Avenue; thence west along the center line of 3rd Avenue to the center line of 19th Street; thence north along the center line of 19th Street to the center line of Maple Avenue; thence west along the center line of Maple Avenue following the northern boundary of Precinct 7-C to the center line of 16th Street; thence north along the center line of 16th Street to the center line of Woodley; thence west along the center line of Woodley to the center line of Lafayette Avenue; thence northeasterly along the center line of Lafayette Avenue to the center line of 13 ½ Street; thence north along the center line of 13 ½ Street to the center line of Delaware; thence west along the center line of Delaware to the center line of 13th Street; thence north along the center line of 13th Street to the point of beginning.

The Third Councilmanic District contains within its boundaries the precincts which have heretofore been laid out and known as 4-C, 6-B, 6-C, 7-E, 7-F, 7-G, and Lost Creek 9-H.

FOURTH DISTRICT.

The Fourth Councilmanic District shall be as follows: Starting at the Wabash River and 8th Avenue; thence east along the center line of 8th Avenue to the center line of 6th Street; thence south along the center line of 6th Street to the center line of 6th Avenue; thence east along the center line of 6th Avenue to the center line of 7th Street; thence north along the center line of 7th Street to the center line of 6th Avenue; thence east along the center line of 6th Avenue to the center line of 8th Street; thence south along the center line of 8th Street to the center line of Locust Street; thence east along the center line of Locust Street to the center line of 13th Street; thence south along the center line of 13th Street to the center line of Wabash Avenue; thence west along the center line of Wabash Avenue to the center line of 10th Street; thence north along the railroad tracks to the southern boundary of Precinct 4-A; thence west along the southern boundary of Precinct 4-A to the center line of 9th Street; thence north along the center line of 9th Street to the center line of Eagle Street; thence west along the center line of Eagle Street to the center line of 8th Street; thence south along the centerline of 8th Street to the center line of Swan Street; thence east along the center line of Swan Street to the center line of 9th Street; thence south along the center line of 9th Street to the center line of Hulman Street; thence west along the center line of Hulman Street to the center of the Wabash River; thence meandering northerly along the center of the Wabash River to the place of beginning.

The Fourth Councilmanic District contains within its boundaries the precincts which have heretofore been laid out and known as precincts 1-A, 1-C, 1-D, 2-C, 2-E, 4-A, 5-B, and 5-C.

FIFTH DISTRICT.

The Fifth Councilmanic District shall be as follows: Starting at the Wabash River and Haythorne Avenue; thence east along the center line of Haythorne Avenue to the center line of 13th Street; thence south along the center line of 13th Street to the center line of Delaware Street; thence

east along the center line of Delaware Street to the center line of 13 ½ Street; then south along the centerline of 13 ½ Street to the center line of Lafayette Avenue; thence southwesterly along the centerline of Lafayette Avenue to the center line of Woodley Avenue; thence east along the center line of Woodley Avenue to the centerline of 16th Street; thence east following the northern boundary of Precinct 7-C to the center line of the center line of Maple Avenue; thence east along the center line of Maple Avenue to the center line of 19th Street; thence south along the center line of 19th Street to the center line of 3rd Avenue; thence east along the center line of 3rd Avenue to the center line of 25th Street; thence south along the center line of 25th Street to the center line of Sycamore Street; thence west along the center line of Sycamore Street to the center line of 24th Street; thence south along the center line of 24th Street to the center line of Sycamore Street; thence west along the center line of Sycamore Street to the center line of 22nd Street; thence South along the center line of 22nd Street to the center line of Chestnut Street; thence west along the centerline of Chestnut Street to the center line of 21st Street; thence north along the center line of 21st Street to the centerline of Locust Street; thence west along the center line of Locust Street to the center line of 8th Street; thence north along the center line of 8th Street to the center line of 6th Avenue; thence west along the center line of 6th Avenue to the center line of 7th Street; thence south along the center line of 7th Street to the center line of 6th Avenue; thence west along the center line of 6th Avenue to the centerline of 6th Street; thence north along the center line of 6th Street to the center line of 8th Avenue; thence west along the center line of 8th Avenue to the center line of the Wabash River; thence meandering northerly along the center of the Wabash River to the point of beginning.

The Fifth Councilmanic District contains within its boundaries the precincts which have heretofore been laid out and known as precincts 4-D, 5-A, 5-D, 5-E, 6-A, 7-A, 7-B, 7-C, and 7-D.

SIXTH DISTRICT.

The Sixth Councilmanic District shall be as follows: Starting at Locust Street and 13th Street; east along the center line of Locust Street to the center line of 21st Street; thence south along the center line of 21st Street to the center line of Chestnut Street; thence east along the center line of Chestnut Street to the center line of 22nd Street; thence north along the center line of 22nd Street to the center line of Sycamore Street; thence east along the center line of Sycamore Street to the center line of 24th Street; thence north along the center line of 24th Street to the center line of Sycamore Street; thence east along the center line of Sycamore Street to the center line of 25th Street; thence south along the center line of 25th Street to the center line of Wabash Avenue; thence northeast along the center line of Wabash Avenue to the center line of Brown Avenue; thence south along the center line of Brown Avenue to the center line of Poplar Street; thence west along the center line of Poplar Street to the center line of 25th Street; thence south along the center line of 25th Street to the center line of Crawford Street; thence west along the center line of Crawford Street to the center line of 19th Street; thence south along the center line of 19th Street to the center line of Hulman Street; thence west along the center line of Hulman Street to the center line of 13th Street; thence south along the center line of 13th Street to the center line of Voorhees Street; thence west along the center line of Voorhees Street to the center line of 6th Street; thence north along the center line of 6th Street to the center line of Hulman Street; thence east along the center line of Hulman Street to the center line of 9th Street; thence north along the center line of 9th Street to the center line of Swan Street;

thence west along the center line of Swan Street to the center line of 8th Street; thence north along the center line of 8th Street to the center line of Eagle Street; thence east along the center line of Eagle Street to the center line of 9th Street; thence south along the center line of 9th Street to the southern border of Precinct 4-A; thence east along the southern border of Precinct 4-A to the railroad tracks, thence south along the railroad tracks to center line of Wabash Avenue; thence east along the center line of Wabash Avenue to the center line of 13th Street; thence north along the center line of 13th Street to the point of beginning.

The Sixth Councilmanic District contains within its boundaries the precincts which have heretofore been laid out and known as precincts 2-A, 2-B, 2-F, 3-B, 3-C, 3-E, 3-F, 3-G, 3-H, and 4-B.

b. A map depicting the six (6) Councilmanic districts is on file in the Office of the City Clerk.







c. Redistricting of Councilmanic districts shall be done at least every ten (10) years hereafter in accordance with *I.C.* § 36-4-6-4 and 5.

d. Any territory annexed into the City of Terre Haute shall be assigned to the appropriate Councilmanic District as a part of the Annexation Ordinance.

SECTION 2. All ordinances or parts of ordinances in conflict with the provisions of this ordinance are hereby repealed.

WHEREAS, an emergency exists for the immediate taking effect of the Ordinance, the same shall be in full force and effect from and after its passage by the Common Council of Terre Haute, Indiana and its approval by the Mayor and publication as required by law.

Introduced by:

	Amy Auler, Councilman
	Robert All, Councilman
	Norman Loudermilk, Councilman
	Todd Nation, Councilman
	Neil Garrison, Councilman
	John Mullican, Councilman

Passed in open Council this 8th day of November, 2012.

Don Morris Don Morris, President

ATTEST: Charles P. Hanley Charles P. Hanley, City Clerk

Presented by me to the Mayor this 9th day of November, 2012.

Charles P. Hanley Charles P. Hanley, City Clerk

Approved by me, the Mayor, this 9th day of NOVEMBER, 2012.

Duke A. Bennett Duke A. Bennett, Mayor

ATTEST: Charles P. Hanley Charles P. Hanley, City Clerk

Ward Number	Ward Name	Total Population
1	Ward 1	1,234
2	Ward 2	2,345
3	Ward 3	3,456
4	Ward 4	4,567
5	Ward 5	5,678
6	Ward 6	6,789
7	Ward 7	7,890
8	Ward 8	8,901
9	Ward 9	9,012
10	Ward 10	10,123
11	Ward 11	11,234
12	Ward 12	12,345
13	Ward 13	13,456
14	Ward 14	14,567
15	Ward 15	15,678
16	Ward 16	16,789
17	Ward 17	17,890
18	Ward 18	18,901
19	Ward 19	19,012
20	Ward 20	20,123
21	Ward 21	21,234
22	Ward 22	22,345
23	Ward 23	23,456
24	Ward 24	24,567
25	Ward 25	25,678
26	Ward 26	26,789
27	Ward 27	27,890
28	Ward 28	28,901
29	Ward 29	29,012
30	Ward 30	30,123
31	Ward 31	31,234
32	Ward 32	32,345
33	Ward 33	33,456
34	Ward 34	34,567
35	Ward 35	35,678
36	Ward 36	36,789
37	Ward 37	37,890
38	Ward 38	38,901
39	Ward 39	39,012
40	Ward 40	40,123
41	Ward 41	41,234
42	Ward 42	42,345
43	Ward 43	43,456
44	Ward 44	44,567
45	Ward 45	45,678
46	Ward 46	46,789
47	Ward 47	47,890
48	Ward 48	48,901
49	Ward 49	49,012
50	Ward 50	50,123
51	Ward 51	51,234
52	Ward 52	52,345
53	Ward 53	53,456
54	Ward 54	54,567
55	Ward 55	55,678
56	Ward 56	56,789
57	Ward 57	57,890
58	Ward 58	58,901
59	Ward 59	59,012
60	Ward 60	60,123
61	Ward 61	61,234
62	Ward 62	62,345
63	Ward 63	63,456
64	Ward 64	64,567
65	Ward 65	65,678
66	Ward 66	66,789
67	Ward 67	67,890
68	Ward 68	68,901
69	Ward 69	69,012
70	Ward 70	70,123
71	Ward 71	71,234
72	Ward 72	72,345
73	Ward 73	73,456
74	Ward 74	74,567
75	Ward 75	75,678
76	Ward 76	76,789
77	Ward 77	77,890
78	Ward 78	78,901
79	Ward 79	79,012
80	Ward 80	80,123
81	Ward 81	81,234
82	Ward 82	82,345
83	Ward 83	83,456
84	Ward 84	84,567
85	Ward 85	85,678
86	Ward 86	86,789
87	Ward 87	87,890
88	Ward 88	88,901
89	Ward 89	89,012
90	Ward 90	90,123
91	Ward 91	91,234
92	Ward 92	92,345
93	Ward 93	93,456
94	Ward 94	94,567
95	Ward 95	95,678
96	Ward 96	96,789
97	Ward 97	97,890
98	Ward 98	98,901
99	Ward 99	99,012
100	Ward 100	100,123

